



.....

# **ZÜMO® XT2**

## **ALL-TERRAIN MOTORCYCLE NAVIGATOR**

### **NEW PRODUCT ANNOUNCEMENT**

**OVERVIEW | FEATURES | COMPARISON | CONFIGURATIONS**  
**SPECIFICATIONS | ACCESSORIES | MERCHANDISING**

.....

## **MARKETING MEMO**

**April 19, 2023**

# ZÜMO® XT2 ALL-TERRAIN MOTORCYCLE

NEW PRODUCT  
ANNOUNCEMENT



## PRODUCT OVERVIEW:

The zūmo XT2 rugged motorcycle navigator is built for adventure with a larger and brighter 6" sunlight-readable display that is built to withstand weather and handlebar vibrations. The new visual route planner lets you customize your journey with options to choose between a thrilling ride with extra twists and turns or experiencing a more efficient route. Start a group ride to track your friends on the zūmo display (requires the use of the Tread® smartphone app). See popular moto paths and satellite imagery to find new places to explore. Afterward, share your ride details, including acceleration and deceleration. For motorcyclists looking for the ultimate navigator, get ready to enjoy the ride.

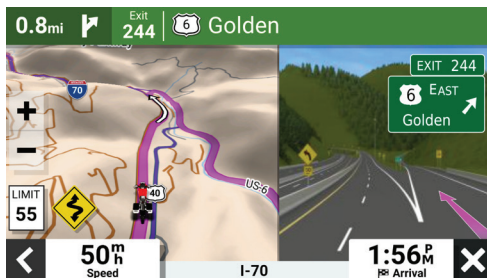




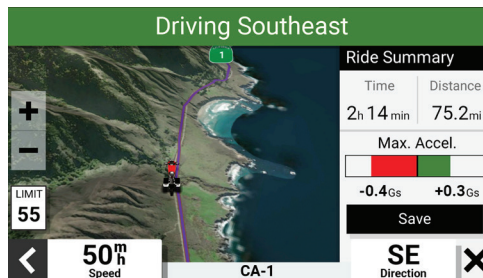
## KEY FEATURES:

<b>NEW</b>	<b>ULTRABRIGHT DISPLAY</b>	The 6" display is notably larger than previous models and features an even brighter HD resolution in landscape or portrait mode.
	<b>DESIGNED TO ENDURE</b>	Rain? Vibration? Dust? Doesn't matter. This device is built to withstand all kinds of weather (IPX7) and rough terrain.
<b>NEW</b>	<b>VISUAL ROUTE PLANNER</b>	Plan a custom route on the device, or use the Tread® app with a compatible smartphone.
	<b>SIMPLE MAP SWITCHING</b>	Quickly toggle between on-road maps, topographic maps and subscription-free BirdsEye Direct satellite imagery, so you can always have the perfect map for your ride.
<b>NEW</b>	<b>GROUP RIDE MOBILE</b>	Use the map of your smartphone and/or zümo XT2 device to track friends with the group ride mobile feature¹.
	<b>WORKS WITH GROUP RIDE RADIO</b>	Use the Group Ride Radio accessory² (sold separately) for tracking other zümo XT2 device-equipped riders with no cellular coverage needed; the push-to-talk fist mic lets you easily stay in communication with your Group Ride friends. Pair zümo XT2 with your helmet or headset (not included) enabled with BLUETOOTH® technology for hands-free communication. zümo XT2 devices also require the <a href="#">Group Ride Radio Y-adapter Cable</a> (sold separately).
	<b>SATELLITE IMAGERY</b>	Use BirdsEye Direct satellite imagery from around the world to help you navigate. Download the maps directly to your device via Wi-Fi³ technology³. No annual subscription required.
<b>NEW</b>	<b>POPULAR PATHS</b>	See popular moto paths ridden by other riders to find new and exciting routes to explore.
	<b>GARMIN ADVENTUROUS ROUTING™ SETTING</b>	Straight roads are boring. Find the most thrilling routes with hills, curves and sights, and choose from 4 levels of difficulty.
<b>NEW</b>	<b>RIDE SUMMARIES</b>	Use the Tread app to review your ride details, including speed, acceleration, decelerations, elevation and more.
	<b>WIRELESS UPDATES</b>	Built-in Wi-Fi connectivity³ makes it easy to keep your maps and software up to date without using a computer. On-screen cues show when new updates are available.
	<b>LIVE TRAFFIC AND WEATHER</b>	Access real-time traffic and weather, share routes with other riders, and get phone notifications via the Tread app⁴.
	<b>INREACH® DEVICE COMPATIBILITY</b>	Pair zümo XT2 with a compatible inReach satellite communicator⁵ for two-way messaging, location sharing and, in case of emergencies, SOS capabilities.
	<b>BLUETOOTH CONNECTIVITY</b>	Hear turn-by-turn directions, or stream music from your compatible smartphone through a connected helmet or headset (not included).
	<b>INCIDENT NOTIFICATIONS</b>	If an incident occurs, a text message with location information is automatically sent to your predetermined contact⁴.

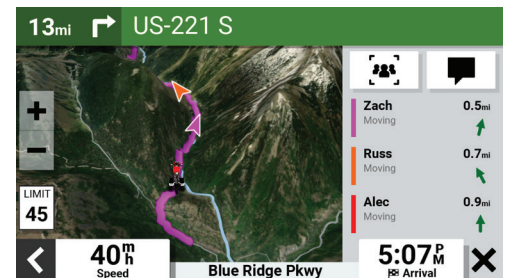
## TURN-BY-TURN DIRECTIONS



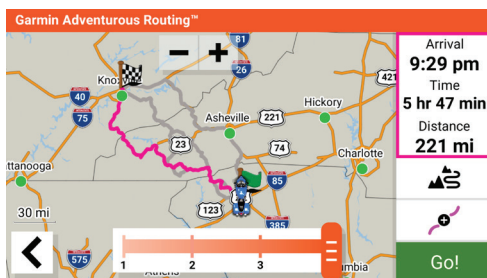
## RIDE SUMMARY



## GROUP RIDE



## GARMIN ADVENTUROUS ROUTING



## POPULAR PATHS (MOTO)



## VISUAL ROUTE PLANNER



# ZÜMO® XT2 ALL-TERRAIN MOTORCYCLE

**NEW PRODUCT  
ANNOUNCEMENT**

## PRODUCT COMPARISON:

zūmo XT2



zūmo XT



zūmo 396



### Specifications

Display size	6.0"	5.5"	4.3"
Display resolution	1280 x 720 HD	1280 x 720 HD	480 x 272 WQVGA
Display brightness	~1,050 nits	~1,000 nits	~700 nits
Battery life	Up to 6 hours (3.5 hours at 100% backlight)	Up to 6 hours (3.5 hours at 100% backlight)	Up to 4 hours
Display type	Capacitive	Capacitive	Resistive
Display orientation	Landscape/portrait	Landscape/portrait	Landscape
Device size	6.2" x 3.5" x 0.9" (15.7 x 8.8 x 2.4 cm)	5.8" x 3.5" x 0.9" (14.8 x 8.8 x 2.4 cm)	4.9" x 3.4" x 0.9" (12.5 x 8.6 x 2.5 cm)
Weight	12.1 oz (342.0 g)	9.6 oz (272.0 g)	8.5 oz (241.1 g)
Rugged and rain-resistant	IPX7	IPX7	IPX7

### Mapping & Navigation

Turn-by-turn navigation	•	•	•
3D terrain	•	•	
Topographic mapping	•	•	
BirdsEye Direct Satellite Imagery	•	•	
Visual route planner	•		
Rider alerts	•	•	•
Garmin Adventurous Routing™ setting	•	•	•
Ecosystem for waypoints, tracks and routes	•	•	•

### Moto Features

Pairs with inReach® satellite communicator	•	•	
Ride summary	•		
Popular paths (moto)	•		
Incident notification	•	•	•
Garmin PowerSwitch™ digital switch box compatible	•	•	
Group ride mobile¹	•		
Group Ride Radio compatible²	•	•	
Helmet laws by state	•	•	•

### BLUETOOTH® & Headset

BLUETOOTH connectivity for hands free/ spoken directions heard in helmet	•	•	•
Media playback and control/MP3 player on	•	•	•

### Tread® App

Visual route planner	•	•	
Data management (waypoint, route, track)	•	•	•
Ride summaries	•	•	
Group ride mobile in app	•		
Weather radar	•	•	•
Smart notifications	via Tread mobile app	via Garmin Drive™ app	via Smartphone Link app
Traffic	via Tread mobile app	via Garmin Drive app	via Smartphone Link app

# ZÜMO® XT2 ALL-TERRAIN MOTORCYCLE

**NEW PRODUCT  
ANNOUNCEMENT**

## PRODUCT CONFIGURATIONS:

SCHEDULE B: 8526910070  
HTS: 8526.91.0040



AVAILABLE		INCLUDES	COUNTRY OF ORIGIN	
Now		zūmo XT2, motorcycle mount and hardware, motorcycle power cable, USB cable, documentation	Made in Taiwan. Cable made in Taiwan, Myanmar or China.	
SKU	UPC	MRP (USD)	MRP (CAD)	
010-02781-00	753759313425	\$599.99	\$799.99	

## PACKAGING SPECIFICATIONS:



zūmo XT2	
Gift box dimensions (WxHxD):	7.5" x 3.9" x 4.8" (19.0 x 9.9 x 12.0 cm)
Gift box weight:	29.9 oz (848 g)
Master carton dimensions (WxHxD):	14.8" x 10.6" x 16.1" (37.6 x 26.9 x 41.0 cm)
Master carton weight:	37.7 lbs (17.1 kg)
Master carton quantity:	18

## COMPATIBLE PRODUCTS:

DESCRIPTION	SKU	UPC	MRP (USD)	
Group Ride Radio (6", 8" and 10")	010-13087-05	753759291990	\$399.99	
BC™ 50 with Night Vision	010-02610-00	753759277505	\$299.99	
inReach® Mini 2 Marine Bundle	010-02602-30	753759304317	\$449.99	
Garmin PowerSwitch™	010-02466-00	753759259525	\$499.99	
inReach Mini 2	010-02602-01	753759281243	\$399.99	

## ACCESSORIES:

DESCRIPTION	SKU	UPC	MSRP (USD)	
Group Ride Radio Y-adapter Cable	010-13285-00	753759313456	\$39.99	
Motorcycle Mount	010-13285-01	753759317386	\$19.99	
Automotive Mount Kit	010-13285-02	753759317393	\$24.99	
Motorcycle Power Cable	010-13285-03	753759317409	\$39.99	
Portable Friction Mount	010-10908-02	753759098858	\$34.99	
Carrying Case (Deluxe)	010-10231-01	753759028183	\$32.00	

## PRODUCT COPY:

Product copy for zümo XT2 can be downloaded from the [Dealer Resource Center](#).

## MERCHANDISING:

Dummy Unit: 010-M2781-00



### Wood Pedestal



This display is designed for small spaces and should be used inside a glass case. When featuring multiple products, pedestals may be merchandised side by side. Use with a dummy unit and small product card, both ordered separately.

#### Wood Pedestal

SKU: M00-10801-00

Size: 2.9" W x 4.3" D x 4.86" H



#### zümo XT2 Small Product Card

SKU: M00-00970-00

Size: 2" H x 2 1/2" W



## Garmin Branded Gray Freestanding Video Display

You can order these components to update your existing freestanding display: dummy units, brackets, product cards and graphics. Contact your inside sales rep or order administration representative to place an order for the components or full display if you meet the order requirements.

Freestanding Display Dimensions:  
**24.0" W x 60.0" H x 20.0" D**



<sup>1</sup>Tracking via group ride mobile requires the Tread® app running on your and each friend's compatible smartphone with BLUETOOTH® technology and an active cellular connection

<sup>2</sup>Group tracking with the Group Ride Radio accessory is only available for riders using a zümo XT2 navigator and Tread app. Connection to vehicle power is required for group tracking and push-to-talk mic functionality. zümo XT2 devices also require the Group Ride Radio Y-adapter Cable (sold separately).

<sup>3</sup>Requires an active connection with Wi-Fi® connectivity

<sup>4</sup>Requires zümo to be paired with your smartphone with BLUETOOTH and GPS technology and running the Tread app

<sup>5</sup>Active satellite subscription required. Some jurisdictions regulate or prohibit the use of satellite communication devices. It is the responsibility of the user to know and follow all applicable laws in the jurisdictions where the device is intended to be used.

Please note: The ECCNs and Classification numbers provided represent the opinion of Garmin International, Inc. of the proper classifications for the products today (based on the original software and/or original hardware). Classifications are subject to change. Under the U.S. export regulations, the U.S. Government assigns your organization or client, as exporter/importer of record, the responsibility for determining the correct classification of any item at the time of export/import. Depending on the products, the customer, or the country of destination, an export license may be required by the Department of Commerce prior to shipment. The Department of Commerce's Bureau of Industry and Security (former Bureau of Export Administration) website (<http://www.bis.doc.gov>) provides information that might be useful to you in determining whether you need to obtain a license for a particular shipment. To be clear, if an item described above does require a validated export license, it would be the exporter's responsibility to obtain this license prior to exportation.

The Bluetooth word mark and logos are registered trademarks owned by Bluetooth SIG, Inc. and any use of such marks by Garmin is under license. Wi-Fi is a registered trademark of the Wi-Fi Alliance.